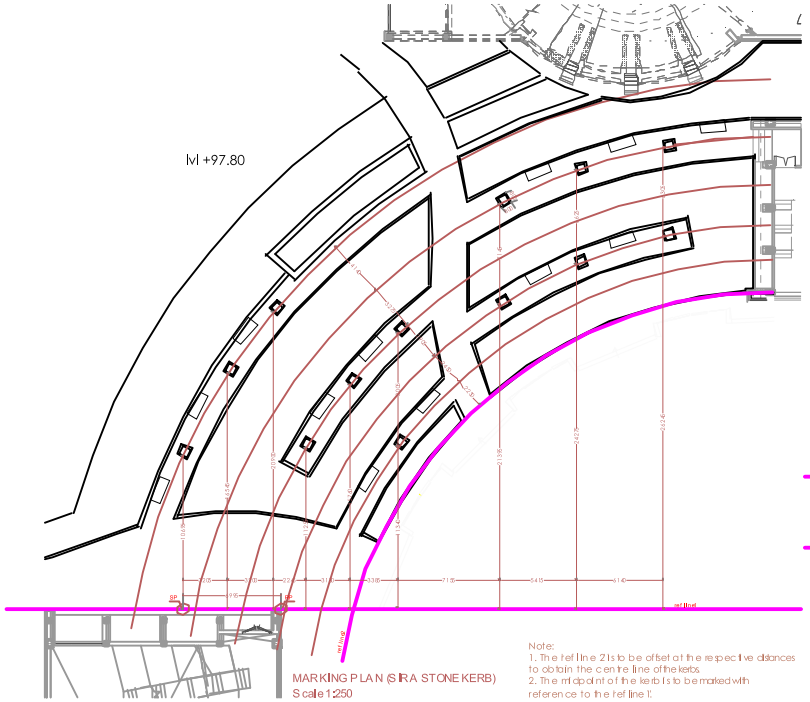

Note:
1. The ref line 2 is to be offset at the respective distances to obtain the centre line of the kerbs.
2. The midpoint of the kerb is to be marked with reference to the ref line 1.

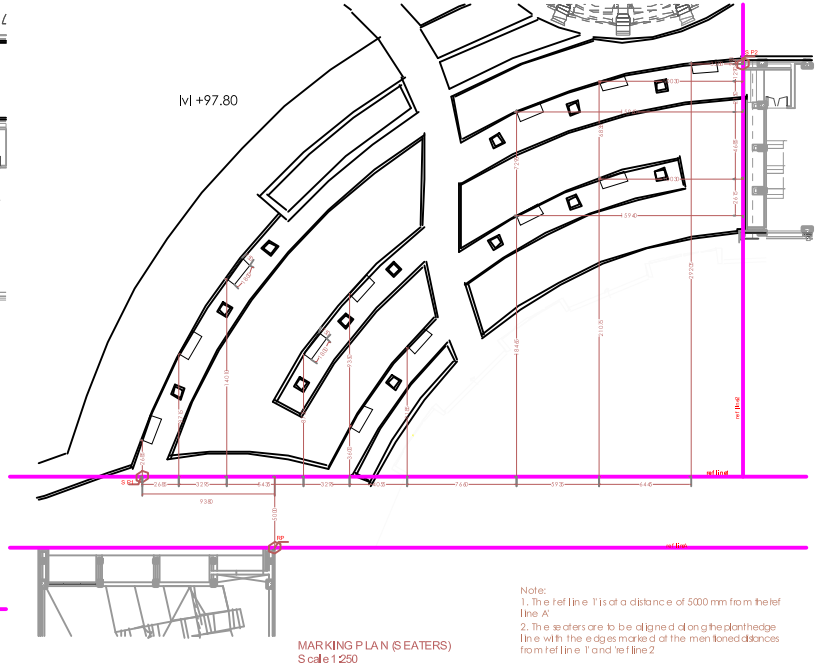

Note:
1. The ref line 1' is at a distance of 5000 mm from the ref line A'
2. The seaters are to be aligned along the plant hedge line with the edges marked at the mentioned distances from ref line 1' and ref line 2

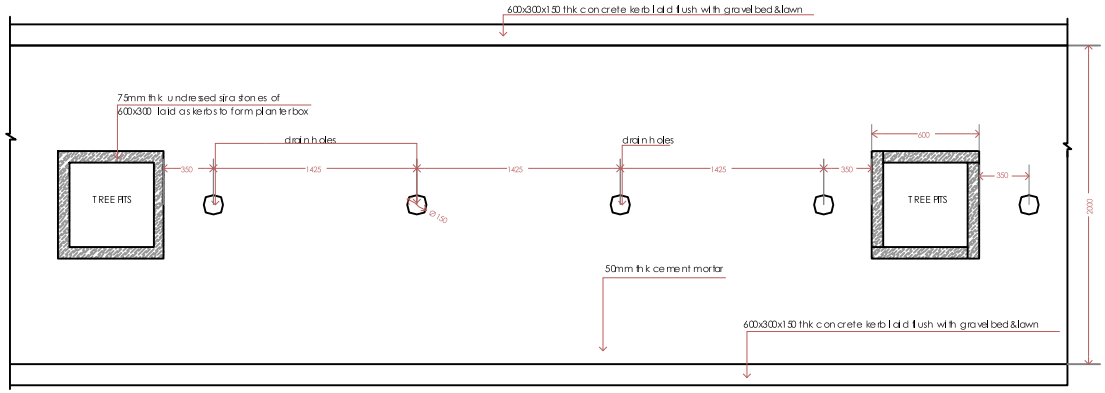

DETAIL OF PERFORATED CEMENT MORTAR UNDER GRAVEL BED
SCALE 1:40



SECTION CC'
Scale - 1:25

NOTES:

1. Do not scale the drawing, follow dimensions
2. All dimensions in millimeters unless otherwise specified
3. The slopes shall enable efficient drainage of water
4. Discrepancies on site shall be brought to notice of the designer

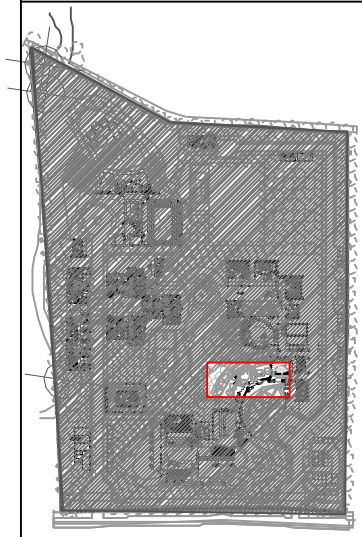

REV NO.	DATE	DESCRIPTION OF REVISION	DRAWN BY	CHECKED BY
1	-			-
2				
3				
4				
5				
6				
7				

REV NO.	DATE	DESCRIPTION OF REVISION	DRAWN BY	CHECKED BY

PURPOSE - CONSULTANTS: GFC

PURPOSE - VA

CONSULTANTS: The Landscape Company

CONSULTANTS NO: -

PROJECT MANAGERS

OWNER: TATA INSTITUTE OF FUNDAMENTAL RESEARCH (TIFR)

PROJECT: ICTS — INTERNATIONAL CENTRE FOR THEORETICAL SCIENCES, Hesaraghatta, Bangalore.

TITLE: DISCUSSION COURT- DETAIL PLANS & SECTIONS

N

DEALT	JOB NO.	REVISION
shobha	314.01.02.11	R1
SCALE: as specified	DATE: 10.7.15	DRAWING NO.: MP-L-1007CB

Venkataramanan Associates